




**NATIVE TITLE
DETERMINATION APPLICATION**

Tarlpa

-  Tarlpa
-  WAD6164/98 Wiluna (WC99/24)
-  WAD6050/98 Sir Samuel (WC95/58)







NOTE: To determine areas subject to claim within the external boundary, reference to the application description is necessary.

Map created by: Geospatial Services,
National Native Title Tribunal (07/09/2007)

Application boundary data compiled by NNTT or sourced from Landgate (WA).

Non-Freehold data sourced from Landgate, WA (Aug 2007).


Land Tenure

-  Convertible Leases
-  Other Leases
-  Pastoral Leases
-  Reserves/Parks
-  Unallocated Land
-  freehold or unknown

Map Ref: 20070907_Tarlpa_cad_A3L.pdf
Geotrack: 2007/1616

Copyright © Commonwealth of Australia

The Registrar, the National Native Title Tribunal and its staff, members and agents and the Commonwealth (collectively the Commonwealth) accept no liability and give no undertakings, guarantees or warranties concerning the accuracy, completeness or fitness for purpose of the information provided. In return for receiving this information you agree to release and indemnify the Commonwealth and third party data suppliers in respect of all claims, expenses, losses, damages, and costs arising directly or indirectly from your use of the information and the use of the information you obtained by any third party.



Location Diagram

